



Ono Kannon-do MAP 19
It is famous for the safety of the family, prosperous business, and marriage.



Ouchi Dam MAP 20
On the bank of the dam, there is a recreational space where you can enjoy beautiful fresh greens and fall foliage.



Ouchi-toge Ichirizuka (Milestone) MAP 21
It is located 5 ri (about 20km) from Aizu-Joka-o-machi.



Toge-no-chaya (Tea house) MAP 22
Reproduced a tea house in the Edo period at the same location.



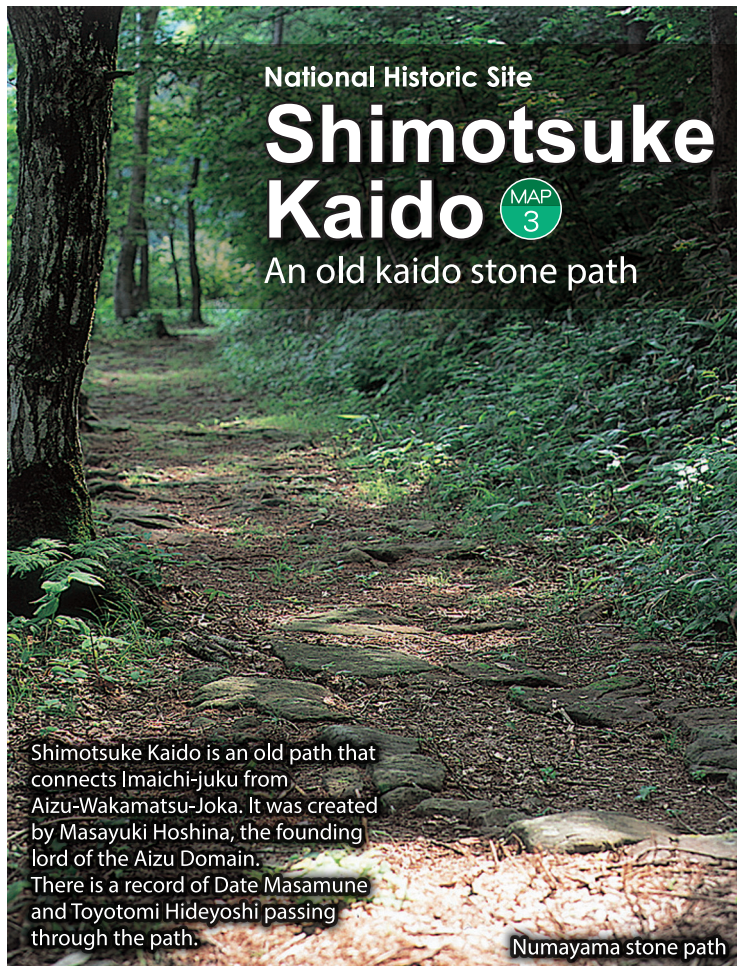
Nakayama-toge Stone Pagodas MAP 23
There are large stone pagodas on the Nakayama-toge path.



Spring Water of Mt. Takakura MAP 24
The spring water from Mt. Takakura is said to be good for long life, called "choju-no-mizu".



Tomb of 24 Soldiers MAP 25
It's a tomb of the soldiers who died in the Boshin War in 1868



National Historic Site Shimotsuke Kaido MAP 3

An old kaido stone path

Shimotsuke Kaido is an old path that connects Imaichi-juku from Aizu-Wakamatsu-Joka. It was created by Masayuki Hoshina, the founding lord of the Aizu Domain. There is a record of Date Masamune and Toyotomi Hideyoshi passing through the path.

Numayama stone path



Visitors can try on making and eating soba noodles.




Shimogoro ©



Ouchi-juku MAP 2 Shoku-no-yakata Soba Making Class

From Shimogo Town to Banetsu Expwy Aizu-Wakamatsu IC About 39 km

Open: Apr. 1 to Nov. 30 9:00 ~ 16:00
Closed on Wednesdays



Epimedium koreanum



Aizu spirea



Rosa acicularis



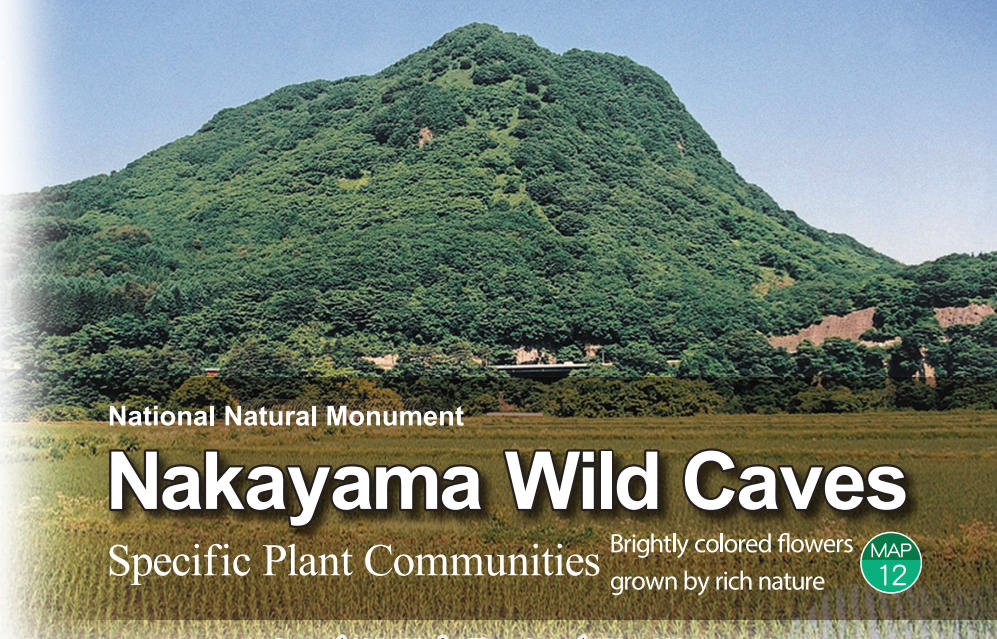
Pyrola incarnata



Chamerion angustifolium



Philadelphus



National Natural Monument

Nakayama Wild Caves

Brightly colored flowers Specific Plant Communities

grown by rich nature MAP 12

Area / 8954.27m Elevation / 500 ~ 800m



Simulating Space

A chilly breeze blows through the cracks of the masonry, and you can feel the cold throughout your body.

Even in midsummer, it is only 5-10°C, so you can see clusters of alpine plants, which do not normally grow wildly at this elevation. The best time to view the plants is from late Apr. to early Sept.



Shimogo Local Product Shop TEL0241-67-4433
Opening hours: 9:00 ~ 17:30


Shimogo-machi Bussankan Machinoeki MAP 13

The shop sells traditional bamboo crafts, fresh fruits and vegetables, flowers, wild plants, and mushrooms.



National Important Cultural Property

Nakanosawa-Kannon-do MAP 15
It is said to have been built in the early Muromachi (1336-1573) period.



Jiroemon Falls MAP 7

There are 5 to 6 falls around the Toaka area.



Fudo Falls MAP 6

If you see two falls from the front side of the downstream of Toishigawa River, you'll find them side by side.



Nakayama Hananogo Park/ Sansai-kan MAP 5

There are an expansive pink moss hill and nanohana (rapeseed) fields. The park has a restaurant, called Sansai-kan. "Nakayama Setsugetsuka," held in February, has been designated as a night view inheritance of Japan.



Hachiman's Large Keyaki MAP 4

The tree is about 970 years old and measures 36m in height and 12m in circumference.

Shimotsuke Kaido

Numayama stone path

Hachiman's Large Keyaki

Warabi garden

Nakayama-toge stone pagodas

Kuwatobi katakuri flower zone

Kuwatobi Riv.

Spring water of Mt. Takakura (Water for long life)

Yorasshe farmer's market

Nakayama (Mt. Kanatsuka) 855.6m

Nakayama Wild Caves

Shimogo Local Product Shop

Tohohetsuri Sta.

Gobansho ruins(mitsukado)

Koriyama City, Sukagawa City, Sukagawa IC, Shirakawa City & Lake Hatori

Tenei Village

Local products & farmer's market, opening hours: 8:00 ~ 18:00 TEL0241-67-3802 (Dec.to Mar. 9:00 ~ 17:00)

Restaurant Mikura, open: 10:30 ~ 17:00 (Dec.to Mar. 10:30 ~ 16:00)

"Micho-no-eki Shimogo" sells local specialty products and handmade arts and crafts. At "Restaurant Mikura," soba is a popular dish. The "Jersey soft," made from Jersey milk and the "Miru-tama-soft" are also delicious.

Get in touch with locals and nature

Michi-no-eki Shimogo MAP 16

Miru-tama-soft

Ten-zaru-soba



Covered by white soba flowers

Sarugaku-daichi Soba Fields MAP 8

An authentic flavor created by the difference in temperature

These fields produce fine soba.

Stay-type Community Garden Kleingarten Shimogo MAP 9



Shimogoro ©



A kleingarten is a "small garden" in Germany. Here you can experience activities like planting and harvesting at a community garden.

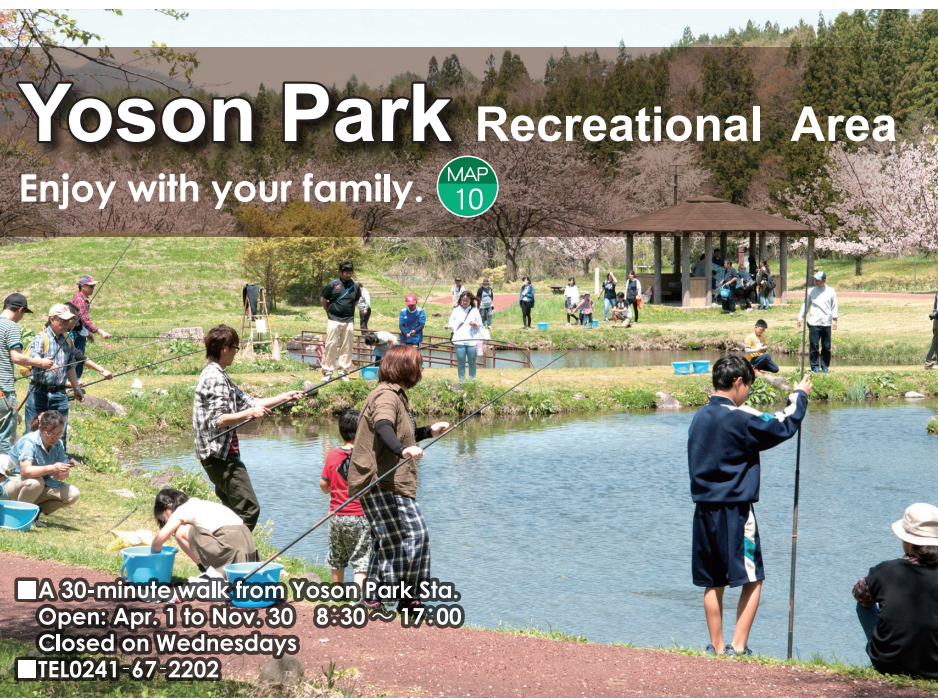
Shimogo Town Office Industry Div. TEL0241-69-1188 http://town.shimogo.fukushima.jp



BBQ

Local fresh vegetables and meat are prepared.

The spacious park has a fishing pond, a children's playground, a BBQ area, and a go kart track. The fish you catch can be enjoyed as sashimi or grilled with salt



Yoson Park Recreational Area MAP 10

Enjoy with your family.

A 30-minute walk from Yoson Park Sta. Open: Apr. 1 to Nov. 30 8:30 ~ 17:00 Closed on Wednesdays TEL0241-67-2202



Shimogoro ©



Kashi Road (Route 289)



Higurashi falls MAP 18

The falls are known as one of the most spectacular waterfalls. The name of sunset waterfalls comes from the fact that many visitors could watch the falls until sunset without tiring of the view. The surrounding area offers an amazing view, especially in fall.